
















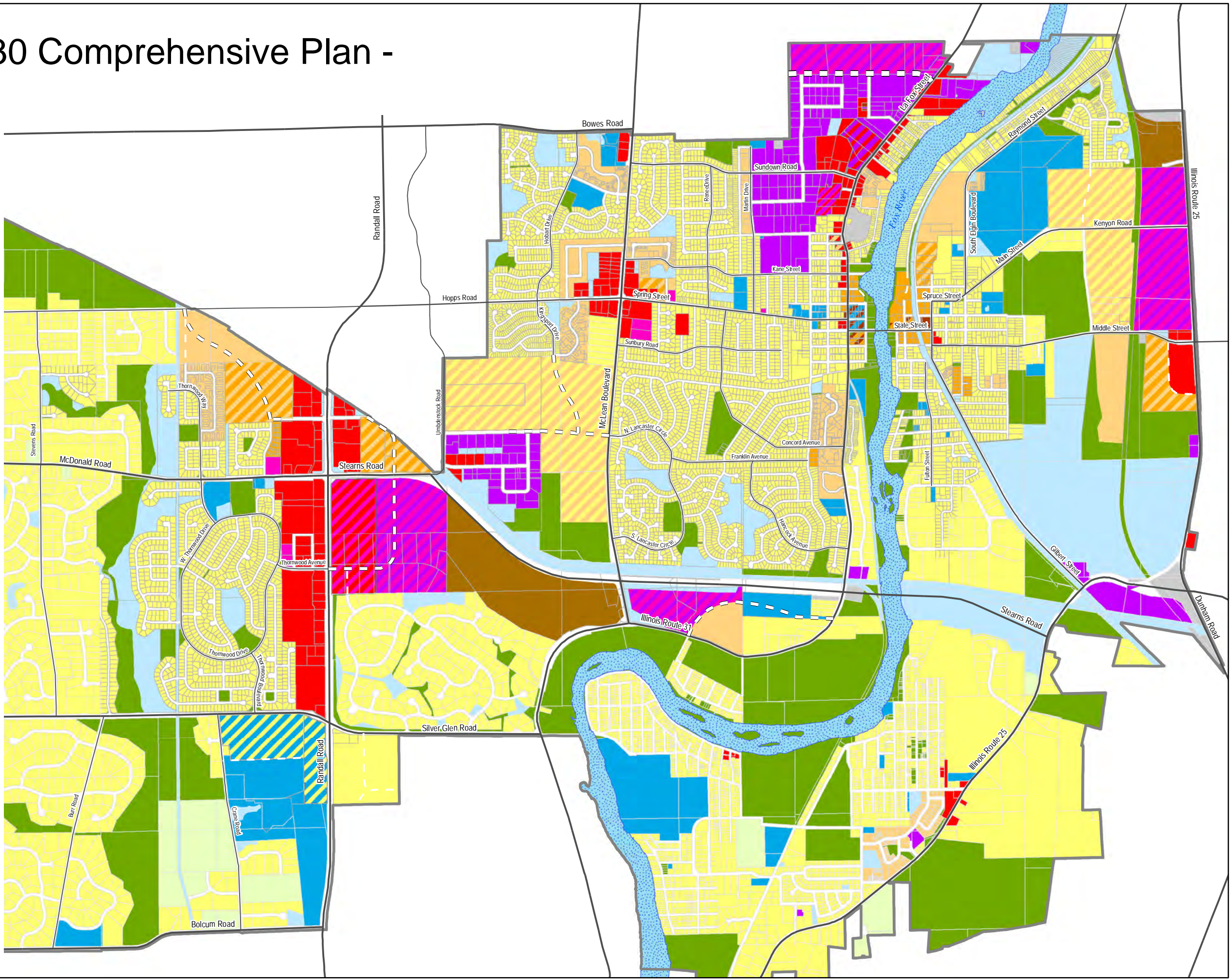


South Elgin 2030 Comprehensive Plan - Exhibit 6.2

2030 Land Use Plan Map

- Legend**
-  Planning Area
 -  Arterials and Collectors
 -  Planned Roads
 -  Fox River
 - Land Use - 2030**
 -  Agriculture
 -  Low Density Residential
 -  Medium Density Residential
 -  High Density Residential
 -  Commercial
 -  Industrial
 -  Office - No Retail
 -  Mixed Use
 -  Mining
 -  Parks and Open Space
 -  Vacant
 -  Institutional
 -  Infrastructure



0 0.25 0.5 Miles

